








Legend

 Parcels
  City Limits
 

0 1,000 Feet

Source: City of Houston, Houston County, MnDOT, MnDNR, Google Imagery

Zoning

	R-1 - Single Family Residential		C-2 - Commercial
	C-1 - Central Commercial		I - Industrial

Map Document: \\arcserver1\GIS\HOUSTON_CI_MN_Basemap\ESRI\Map\Houston_ZoningMap_11x17L.mxd | Date Saved: 5/14/2018 5:18:47 PM